





TOWN OF CALABASH
SEWER COLLECTION
PROJECT AREA

Legend

-  Parcels
-  Current Projects
-  Sewer Project Area
-  Calabash City



1 inch equals 1,200 feet

Brunswick County assumes no legal responsibility for nature of, contents of, or accuracy of any information contained on this map. This map may not be accurate or up-to-date. All map information must be verified by recipient. Grid based on NC State Plane Coordinates, NAD 83 datum.

September 17, 2007

Prepared By The Brunswick County Public Utilities Department